

SUPPLEMENTAL LABELING

Syngenta Crop Protection, LLC

P. O. Box 18300

Greensboro, North Carolina 27419-8300

SCP 1268A-S5 0715

Sale, use and distribution of this product in Nassau and Suffolk Counties in the State of New York is prohibited.

GROUP	14	15	HERBICIDES
-------	----	----	------------

Prefix® Herbicide

For control of certain grasses and broadleaf weeds in soybeans and cotton

This supplemental label expires on June 30, 2018 and must not be used or distributed after this date.

Active Ingredients:

S-metolachlor*	46.4%
Sodium Salt of Fomesafen**	10.2%
Other Ingredients:	43.4%
Total:	100.0%

Prefix Herbicide is formulated as an emulsifiable concentrate (EC).

Prefix Herbicide contains 4.34 lb of S-metolachlor and 0.95 lb of the sodium salt of fomesafen per gallon.

*CAS No. 87392-12-9

**CAS No. 108731-70-0

KEEP OUT OF REACH OF CHILDREN.

WARNING/AVISO

Si usted no entiende la etiqueta, busque a alguien para que se la explique a usted en detalle. If you do not understand the label, find someone to explain it to you in detail.

See additional precautionary statements and directions for use inside booklet.

EPA Reg. No. 100-1268

All applicable directions, restrictions and precautions on the EPA-registered label must be followed. Before using Prefix Herbicide as permitted according to this supplemental label, read and follow all applicable directions, restrictions, and precautions on the EPA registered label on or attached to the pesticide product container. This Supplemental Labeling contains revised use instructions and or restrictions that may be different from those that appear on the container label. This Supplemental Labeling must be in the possession of the user at the time of pesticide application. It is a violation of Federal law to use this product in a manner inconsistent with its labeling.

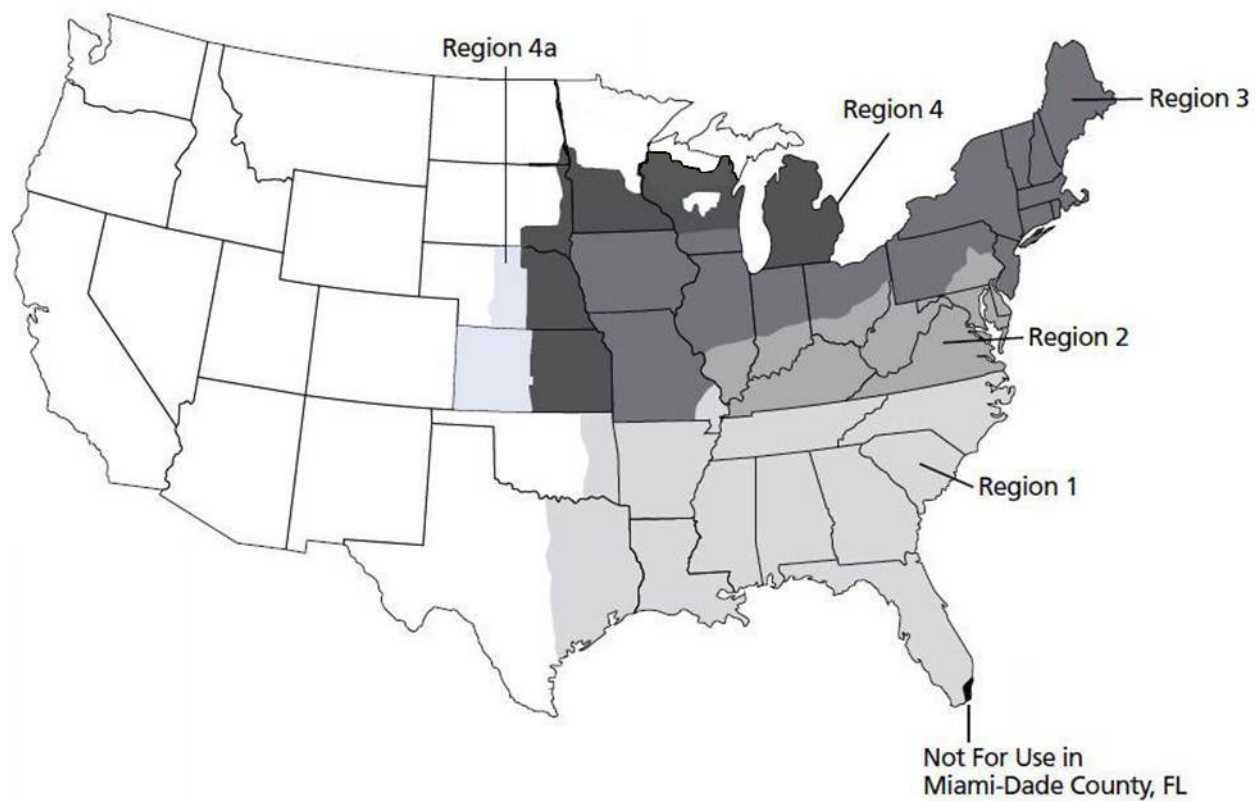
syngenta

DIRECTIONS FOR USE

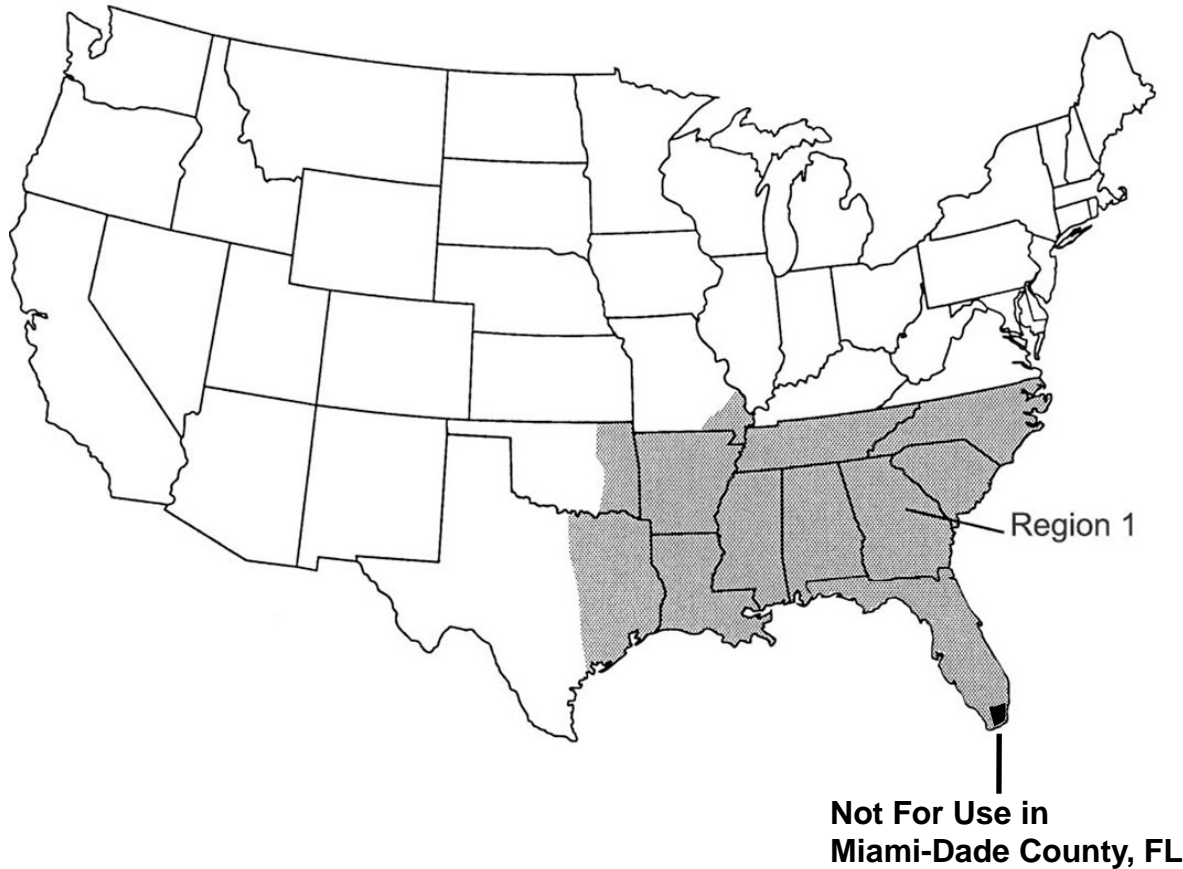
PREFIX HERBICIDE - USE RATES AND WEEDS CONTROLLED

REFER TO MAP FOR DEFINITION OF SPECIFIED
GEOGRAPHIC REGIONS

PREFIX HERBICIDE REGIONAL USE MAP

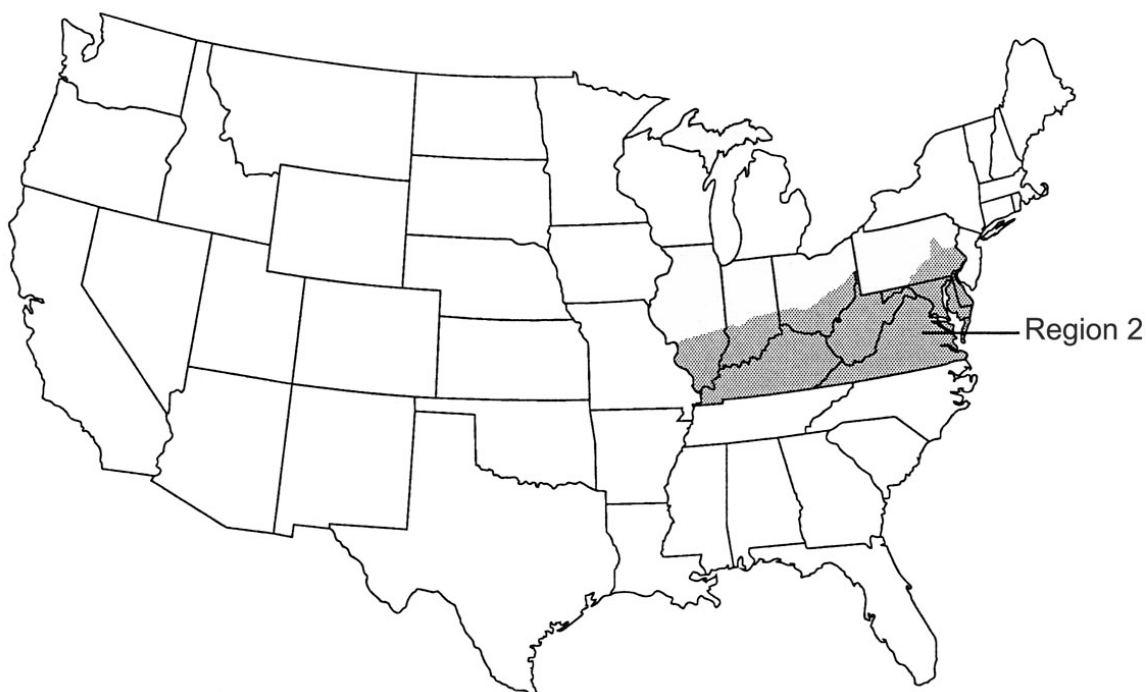


REGION 1
(Maximum Rate 3 pt/A per year)



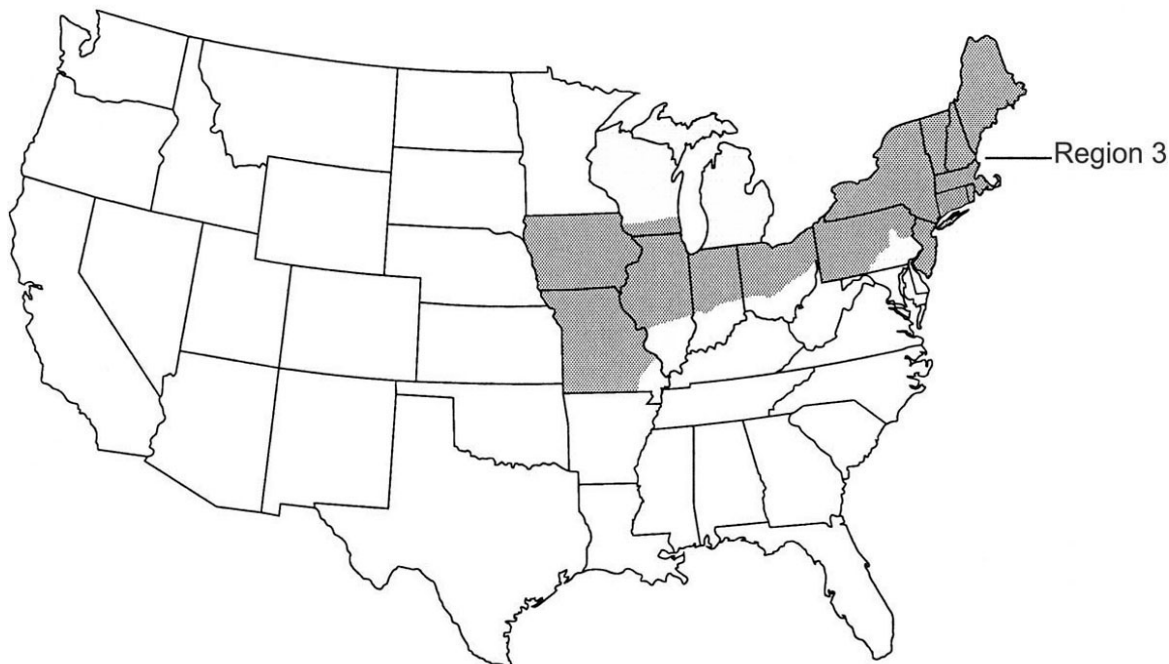
Includes the following states or portion of states where Prefix Herbicide may be applied:		
Region 1	Alabama	All areas.
	Arkansas	All areas.
	Florida	All areas except Miami-Dade County.
	Georgia	All areas.
	Louisiana	All areas.
	Mississippi	All areas.
	Missouri	Counties of Bollinger, Butler, Cape Girardeau, Dunklin, Madison, Mississippi, New Madrid, Pemiscot, Perry, Ripley, Scott, Stoddard and Wayne.
	North Carolina	All areas.
	Oklahoma	All areas east of U.S. Highway 75 and east of Indian Nation Parkway.
	South Carolina	All areas.
	Tennessee	All areas.
	Texas	All areas east of U.S. Highway 77 to State Road 239 including all of Calhoun County.

REGION 2
(Maximum Rate 3 pt/A, alternate years)



Includes the following states or portion of states where Prefix Herbicide may be applied:		
Region 2	Delaware	All areas.
	Illinois	All areas south of interstate 70.
	Indiana	All areas south of interstate 70.
	Kentucky	All areas.
	Maryland	All areas.
	Ohio	All areas south of interstate 70.
	Pennsylvania	All areas south of Interstate 80 to the intersection of U.S. Highway 15 and east of U.S. Highway 15 and U.S. Highway 522.
	Virginia	All areas.
	West Virginia	All areas.

REGION 3
(Maximum Rate 2.5 pt/A, alternate years)



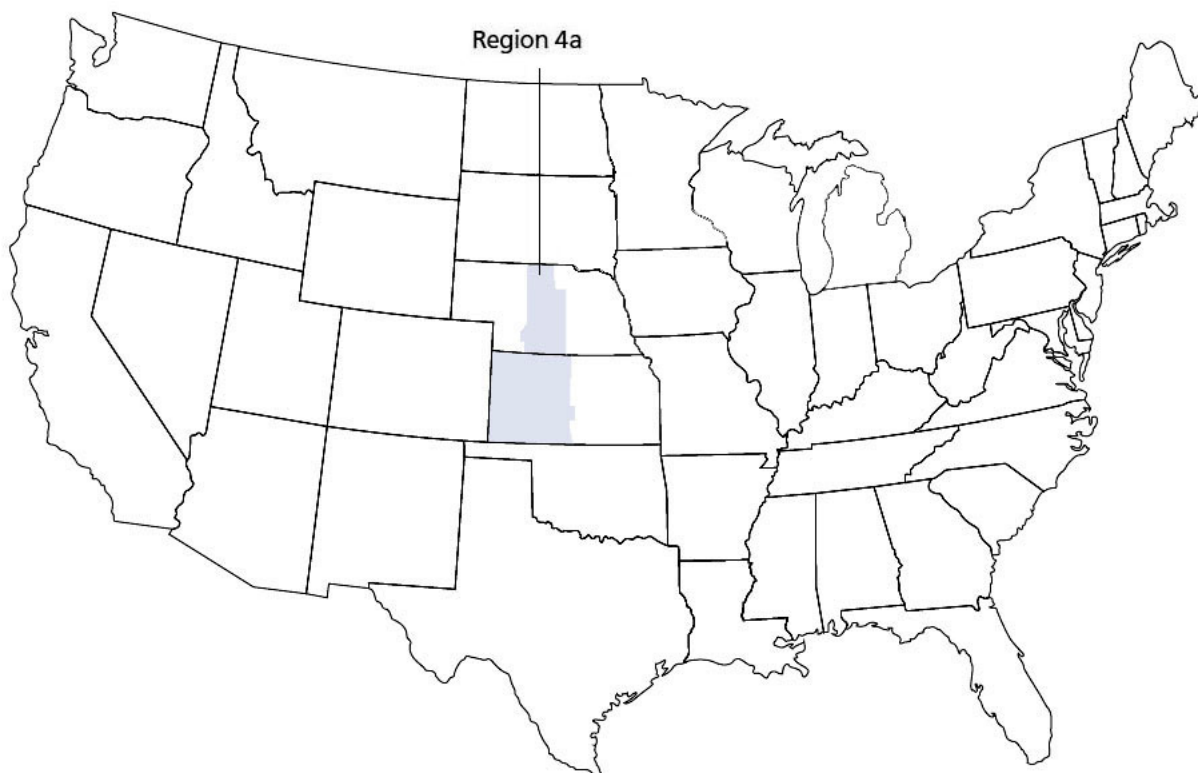
Includes the following states or portion of states where Prefix Herbicide may be applied:		
Region 3	Connecticut	All areas.
	Illinois	All areas north of Interstate 70.
	Indiana	All areas north of Interstate 70.
	Iowa	All areas.
	Maine	All areas.
	Massachusetts	All areas.
	Missouri	All areas except those listed in Region 1.
	New Hampshire	All areas.
	New Jersey	All areas.
	New York	All areas.
	Ohio	All areas north of Interstate 70.
	Pennsylvania	All areas except those listed in Region 2.
	Rhode Island	All areas.
	Vermont	All areas.
	Wisconsin	All areas south of U.S. Highway 18 between Prairie Du Chien and Madison, and south of Interstate 94 between Madison and Milwaukee.

REGION 4
(Maximum Rate 2 pt/A, alternate years)



Includes the following states or portion of states where Prefix Herbicide may be applied:		
Region 4	Kansas	All counties east of or intersected by U.S. Highway 281.
	Michigan	Southern Peninsula.
	Minnesota	All areas south of Interstate 94.
	Nebraska	All counties east of or intersected by U.S. Highway 281.
	North Dakota	All areas east of Interstate 29 from Fargo south to the South Dakota state line.
	South Dakota	All areas east of Interstate 29 from the North Dakota state line to Watertown, all areas east of Highway 81 from Watertown to Madison and all areas east and south of State Road 34 and U.S. Highway 281 to the Nebraska state line.
	Wisconsin	All areas south of Interstate 94 (except those in Region 3) from Minnesota state line to Eau Claire and south of U.S. Highway 29 from Eau Claire to Green Bay plus Barron, Burnett, Chippewa, Clark, Door, Dunn, Eau Claire, Kewaunee, Langlade, Lincoln, Marathon, Marinette, Menominee, Oconto, Polk, Price, Rusk, Shawano, and St. Croix, Taylor, and Washburn counties. The following counties are excluded: Adams, Marquette, Portage, Waupaca, Waushara and Wood.

REGION 4a
(Maximum Rate 2 pt/A, alternate years*)



Includes the following states or portion of states where Prefix Herbicide may be applied:		
Region 4a	Kansas	All areas west of U.S. Highway 281 to the Colorado state line
	Nebraska	All areas that intersect west of U.S. Highway 281 and east of U.S. Highway 83.

***Note:** Refer to the Restrictions section for additional requirements that must be followed to use Prefix Herbicide in Region 4a. Refer to the Precautions section for information for the use of Prefix Herbicide in Region 4a.

Table 1: Crop Rotation Intervals Following Prefix Herbicide Application¹

Rotational Crops	Planting Time From Last Prefix Herbicide Application
Bean, Dry Bean, Snap Soybean Soybean, Succulent (edamame)	0 months
Cotton Potato	1 month
Bean, Lima Pea, Succulent Peanut	4 months
Barley Oat Rye Wheat	4.5 months
Corn, Field Corn, Seed Corn, Sweet ⁵ Pepper (transplanted) ¹ Popcorn ⁴ Pumpkin ² Rice Tomato (transplanted) ¹ Watermelon ²	10 months
Bean, Succulent (other than edamame, snap bean and lima bean) Cantaloupe ² Cucumber ² Edible-podded beans and peas not otherwise specified in this table Eggplant Pea, Dried Pepper (direct seeded) Squash, Summer Squash, Winter ² Sunflower Sweet Potato Tomato (direct seeded)	12 months
Sorghum ³	18 months
All other crops not listed above	18 months

¹4 months in Region 1

²8 months in Region 1

³10 months in Region 1

⁴12 months in the states of Ohio, Kentucky, Illinois, Indiana, Iowa, Region 4 and Region 4a when applied at 2 pints per acre or more.

⁵18 months in the states of Connecticut, Maine, Massachusetts, New Hampshire, New York, Rhode Island, and Vermont.

Cover crops for soil building or erosion control may be planted any time, but do not graze or harvest for food or feed. Stand reductions may occur in some areas.

Do not graze rotated small grain crops or harvest forage or straw for livestock.

Prefix® and the Syngenta logo are trademarks of a Syngenta Group Company

©2016 Syngenta

SCP 1268A-S5 0715

PREFIX 1268A-S5 0715 – bb – 3-4-16